

Er. **S. RAJESH**, BE(Civil), ME(Env), AMIE, AIV

SSS CONSULTANCY ENGINEER & VALUER
KURUVIKULAM

Civil Engineer & Environmental Consultant
Chartered Engineer - Reg No : AM 162146-5
Approved Valuer - Reg No : A-25851
Professional Engineer-PE/01126/16

Resi-Off : 1/18, North Street, Kuruvikulam-627754,
Tiruvengadam Taluk, Tirumelveli District,
Cell : 9003463469, E-mail : rajesh@sss.com@gmail.com

Form-5

Certificate by Architect / Licensed Surveyor

(Certificate for the purpose of completion of Layout/ Sub-Division Project)



Address of the Project:

**LAYOUT OF "VADAKALIAMMAN NAGAR" RESIDENTIAL PLOTS IN
S.NO:914/1A,922/3,923/1,924,925/1,925/2,925/3,926A/1,926A/2 @ KALINGAPATTI VILLAGE
AND PANCHAYAT, TIRUVENGADAM TALUK, TENKASI DISTRICT.**

Date: 04-10-2021

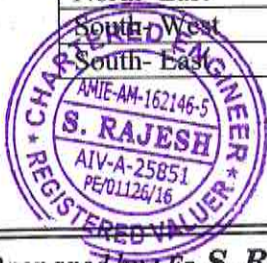
Name of the Promoter: Thiru. K.Manmadhan,
Address of the Promoter: Thiru. K.Manmadhan,
S/o. Krishnasamy Naicker
4/48, West street, Kalingapatti,
Tiruvengadam Tk, Tenkasi District.

Subject: Certificate for -LAYOUT OF "VADAKALIAMMAN NAGAR" RESIDENTIAL PLOTS
IN S.NO:914/1A,922/3,923/1,924,925/1,925/2,925/3,926A/1,926A/2 @ KALINGAPATTI
VILLAGE AND PANCHAYAT, TIRUVENGADAM TALUK, TENKASI DISTRICT.

Ref: TNRERA/TN/27/Layout/359/2021, dated :23.09.2021

Sir, I, **S.RAJESH** having License No.-**CHARTERED ENGINEER& LICENSED-REG NO: AM 162146-5** had undertaken assignment as a Licensed Surveyor for the assessment and verification of development of work done at LAYOUT OF "VADAKALIAMMAN NAGAR" RESIDENTIAL PLOTS situated on the Plot bearing Survey no. 914/1A,922/3,923/1,924,925/1,925/2,925/3,926A/1,926A/2. Demarcated by its boundaries (latitude and longitude of the end points-in table) of Division KALINGAPATTI VILLAGE AND PANCHAYAT, TIRUVENGADAM Taluk TENKASI District, TAMILNADU measuring 41850.00 sq. mts. Being developed by Thiru. K.Manmadhan.

SITE BOUNDARIES	
North- West	: Latitude:9°17'7.6355" Longitude:77°36'13.6404"
North- East	: Latitude:9°17'6.2268" Longitude:77°36'20.7"
South- West	: Latitude:9°16'44.2128" Longitude:77°35'56.4468"
South- East	: Latitude:9°16'53.0904" Longitude:77°36'5.472"




Prepared by: Er. **S. RAJESH**, BE(Civil), ME(Env), AMIE, AIV, Kuruvikulam-627754, Cell no.9003463469

Based on site inspection carried out by me with respect to each of the plot(s) of the aforesaid Layout/ Sub-Division Project, I certify that as on date of this certificate, the project has been developed and completed in all respects as per the Plotting layout plan sanctioned by DIRECTORATE OF TOWN AND COUNTRY PLANNING, TIRUNELVELI REGION, TIRUNELVELI- APPROVED NO:28/2020, TIRUNELVELI REGION LETTER NO:2749/2019. Dated 15.06.2020. including all amenities and facilities as committed by the promoter to the allottees.

Yours Faithfully,

S. Rajesh



Enclosed: Photographs of all sides of site

Architect/ Licensed Surveyor with
(Reg. License No AMIE-AM-162146-5)

Cell: 900346346
Er. S. RAJESH, M.E., AIV, AMIE,
Chartered Engineer & Valuer
Licensed surveyor,
1/18, North Street,
KURUVIKULAM - 627 154

SITE BOUNDARIES-SOUTH EAST



Kulasekarapperi, Tamil Nadu, India
Unnamed Road, Kulasekarapperi, Tamil Nadu
627753, India
Lat N 9° 16' 53.0904"
Long E 77° 36' 5.472"
19/04/21 09:46 AM

SITE BOUNDARIES-SOUTH WEST



Kulasekarapperi, Tamil Nadu, India
Unnamed Road, Kulasekarapperi, Tamil Nadu
627753, India
Lat N 9° 16' 44.2128"
Long E 77° 35' 56.4468"
19/04/21 09:43 AM



S. Rajesh
Cell: 9003463465
Er. S.RAJESH, M.E., AIV, AMIE.,
Chartered Engineer & Valuer
Licensed surveyor,
1/18, North Street,
KJRLIVIKULAM - 627 154

SITE BOUNDARIES-NORTH EAST




Kalingappatti, Tamil Nadu, India
SH 44, Tamil Nadu 627753, India
Lat N 9° 17' 6.2268"
Long E 77° 36' 20.7"
19/04/21 09:36 AM

SITE BOUNDARIES-NORTH WEST



Kalingappatti, Tamil Nadu, India
SH 44, Tamil Nadu 627753, India
Lat N 9° 17' 7.6344"
Long E 77° 36' 13.6404"
19/04/21 09:31 AM



S. Rajesh
Cell: 9003453464
Er. S. RAJESH, M.E., AIV, AMIE.,
Chartered Engineer & Valuer
Licensed surveyor,
1/16, North Street,
KURLUVIKULAM - 627 154



Engineering Council of India (ECI)

jointly with

Construction Industry Development Council

upon the approval by the

Board of Registration of Professional Engineers (BRPE)

based on the recommendation made by

The National Committee of Construction

hereby confer the title of

Professional Engineer

in

Civil Engineering

with specialization in

Construction of Buildings and Services, Environmental

Engineering, Project Management

on

Er. Rajesh S

(Registration No. PE/01126/16)

on his/her having successfully met the prescribed requirements

Given at New Delhi, on 29th day of October, 2016

(Registration valid for 5 years)



S. Gupta

Chairman

NC

U. K. Singh

Chairman

ECI

U. K. Singh

Chairman

BRPE